







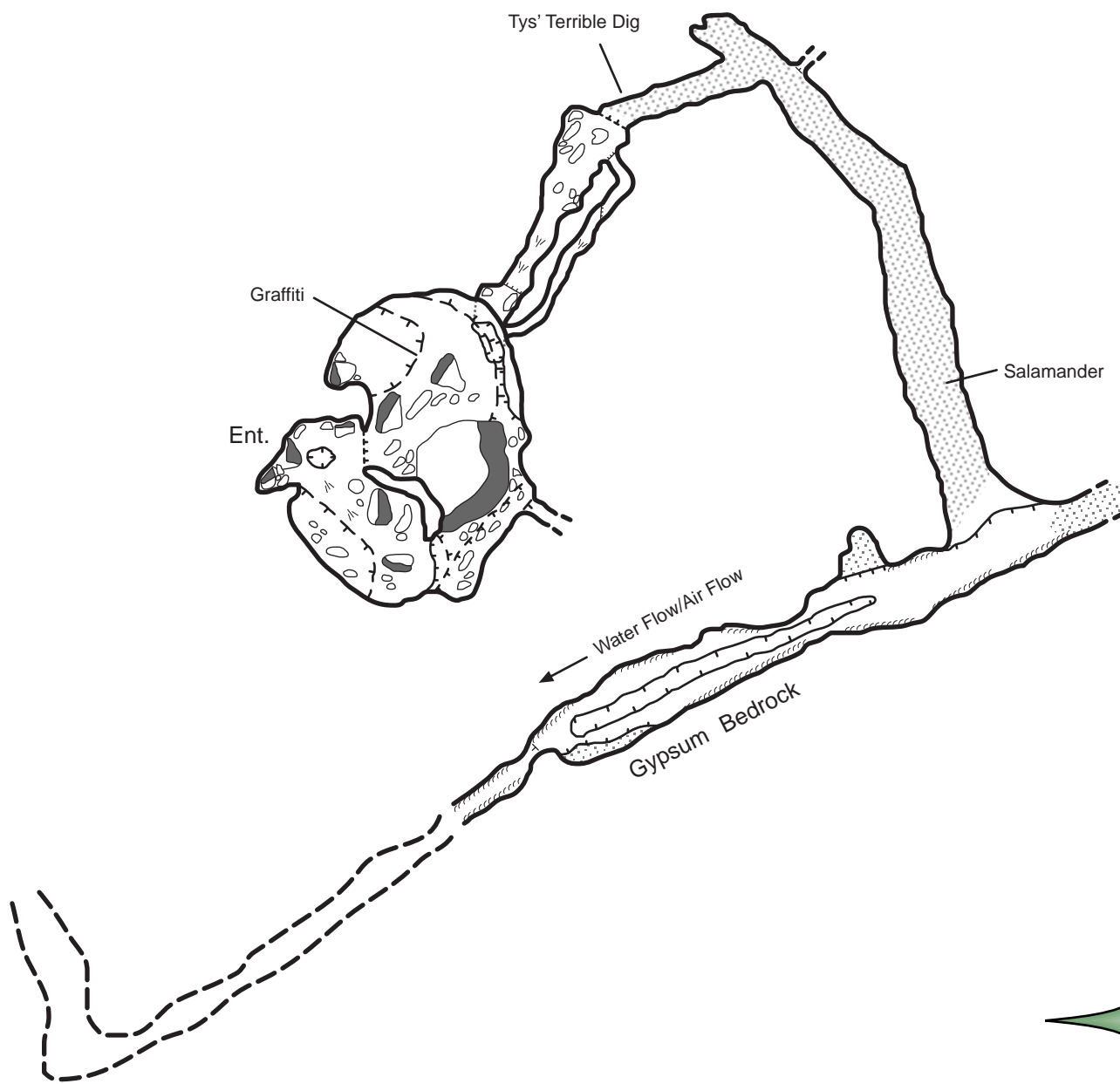


Grasshopper Cave

Arizona Strip
Mohave County, Arizona



- Slope 
- Rocks  
- Dirt 
- Scallops 
- Pit 
- Cl/FI Ledge 
- Unsurveyed Pass 



Surveyed By:
Kyle Voyles
Ty Spatta
10-25-06
Cartography By Kyle Voyles

Surveyed Length: 165 Ft
Surveyed Depth: -52 Ft